Graphic Profile

prepared by Wayne D'Amico CCIM

Boston 25 Mall Rd
25 Mall Rd, Burlington, MA, ...
1-3-5 Ring

Site Type: Ring

Latitude: 42.489776
Longitude: -71.19926
Radius: 1 Miles

Households

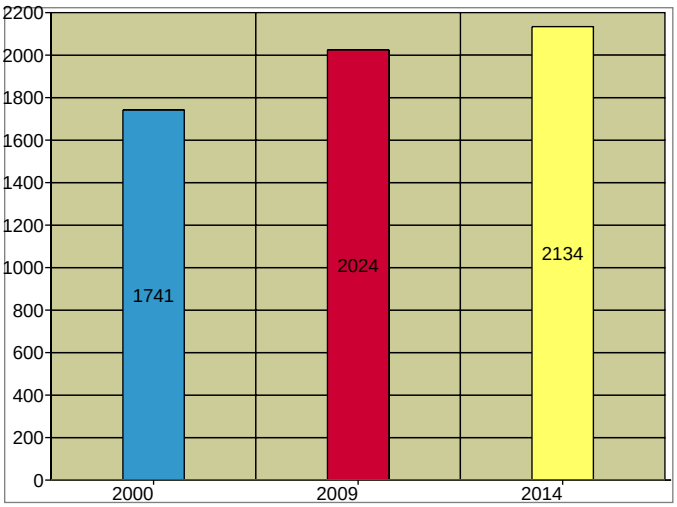

2009 Households by Income

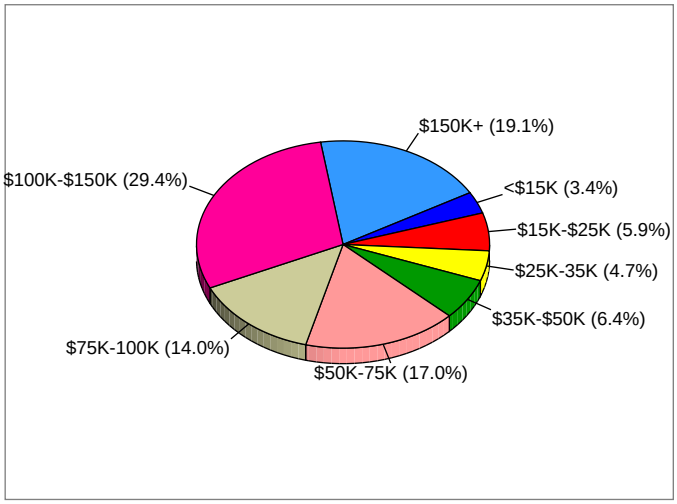

2009 Population by Age

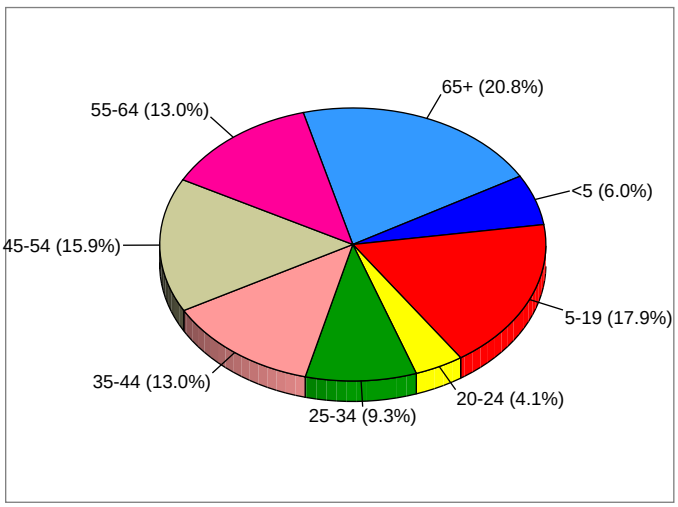

2009 Owner Occupied HUs by Value

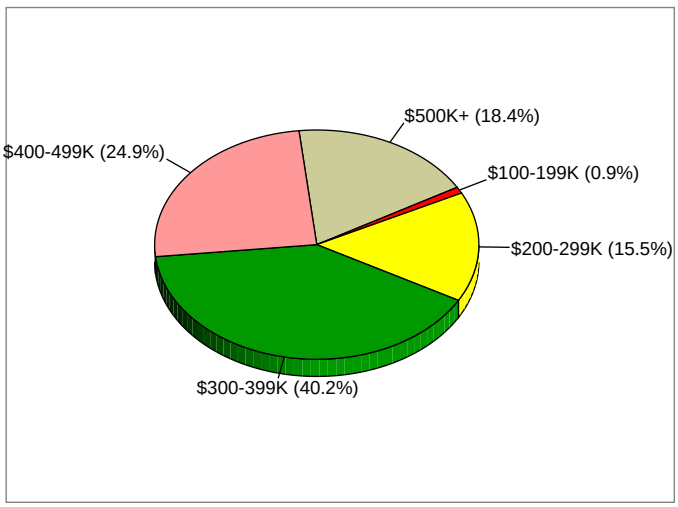

2009 Employed 16+ by Occupation

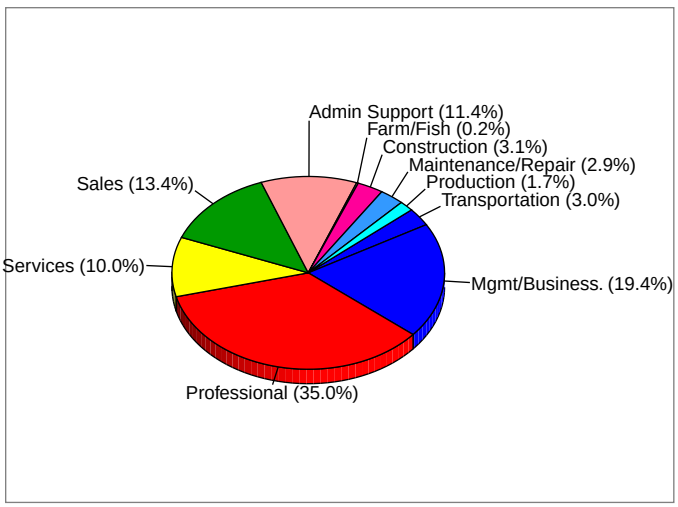

2009 Population by Race

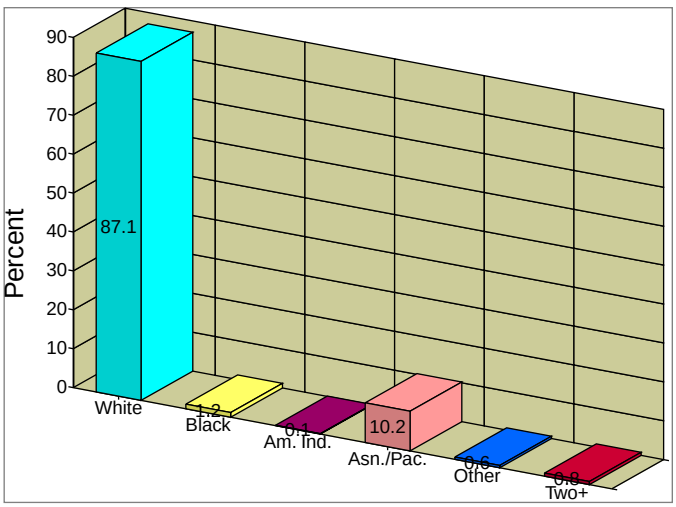

2009 Percent Hispanic Origin: 2.1%

Source: U.S. Bureau of the Census, 2000 Census of Population and Housing. ESRI forecasts for 2009 and 2014.

Graphic Profile

prepared by Wayne D'Amico CCIM

Boston 25 Mall Rd
25 Mall Rd, Burlington, MA, ...
1-3-5 Ring **Site Type: Ring**

Latitude: 42.489776
Longitude: -71.19926
Radius: 3 Miles

Households

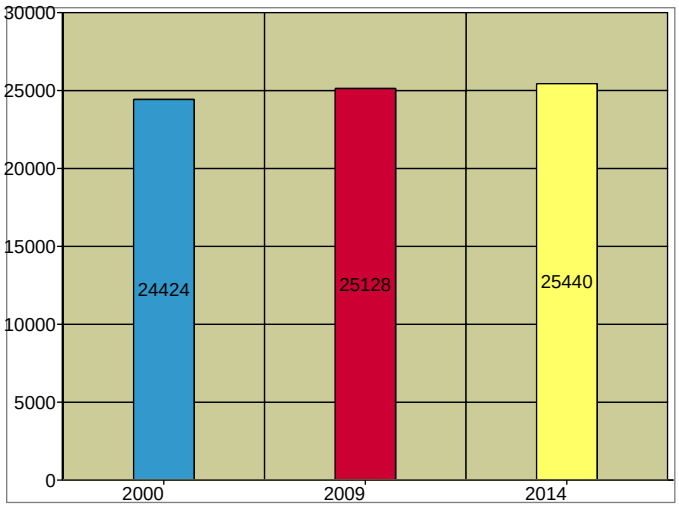

2009 Households by Income

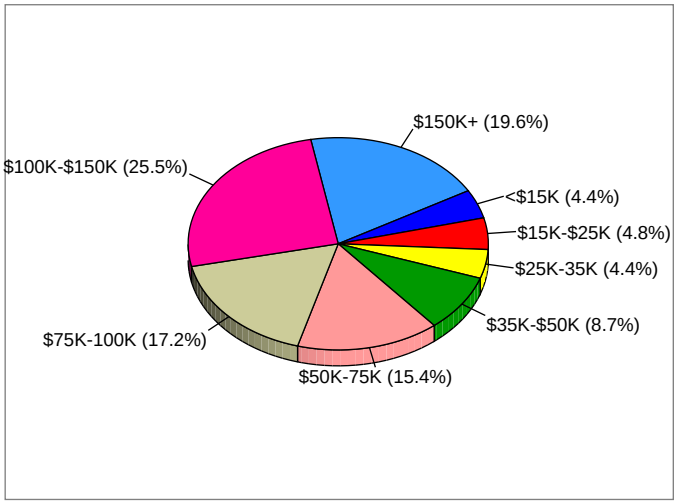

2009 Population by Age

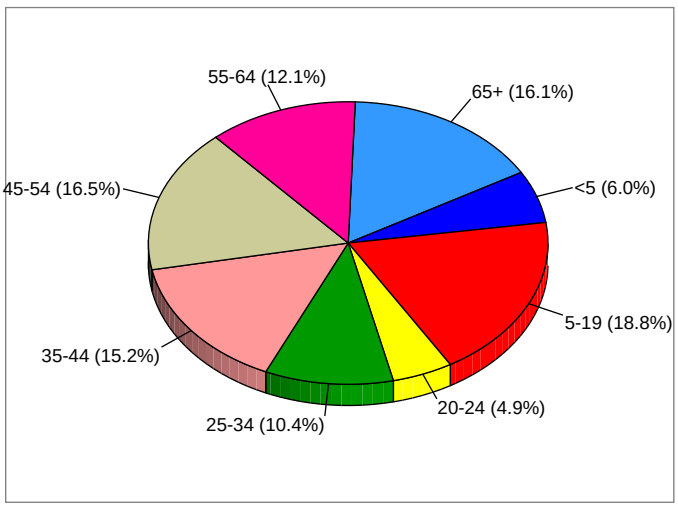

2009 Owner Occupied HUs by Value

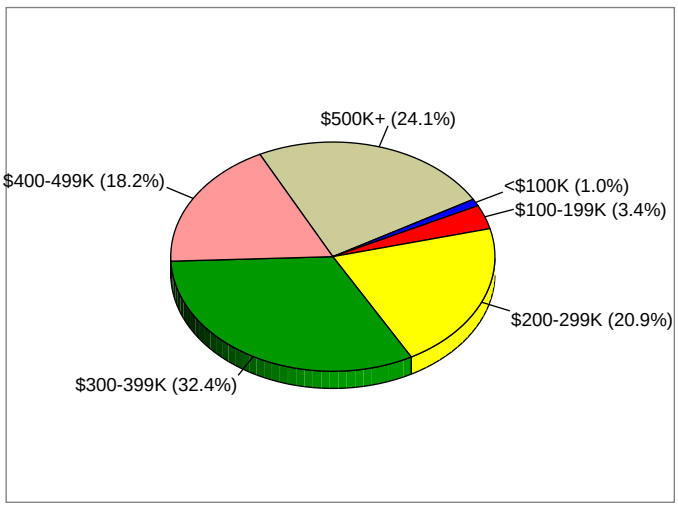

2009 Employed 16+ by Occupation

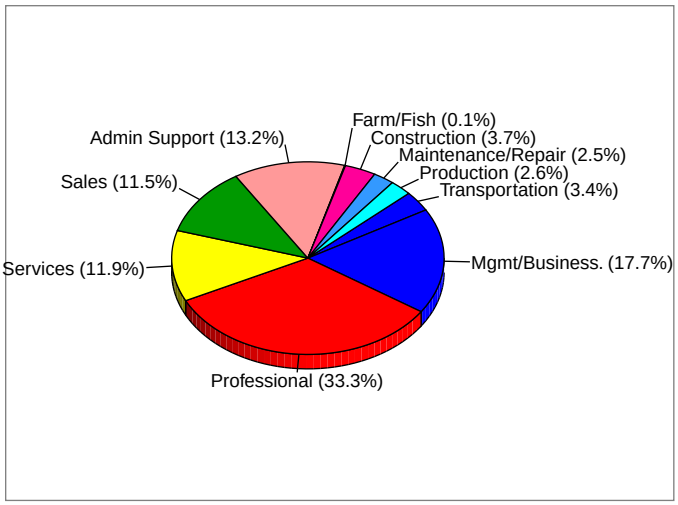

2009 Population by Race

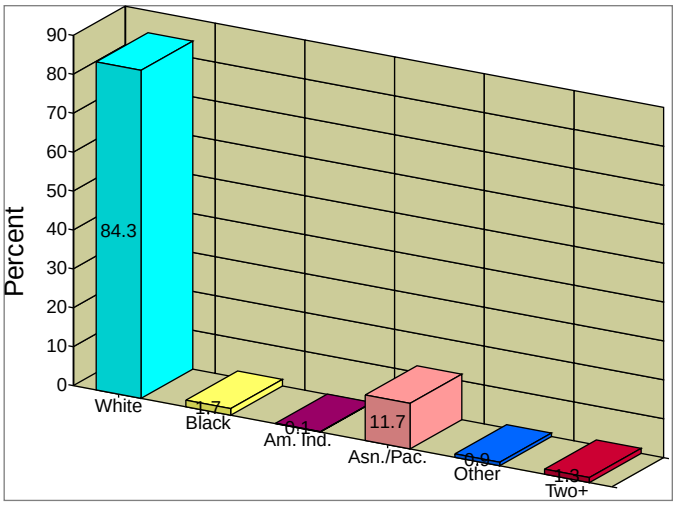

2009 Percent Hispanic Origin: 2.7%

Source: U.S. Bureau of the Census, 2000 Census of Population and Housing. ESRI forecasts for 2009 and 2014.

Graphic Profile

prepared by Wayne D'Amico CCIM

Boston 25 Mall Rd
25 Mall Rd, Burlington, MA, ...
1-3-5 Ring **Site Type: Ring**

Latitude: 42.489776
Longitude: -71.19926
Radius: 5 Miles

Households

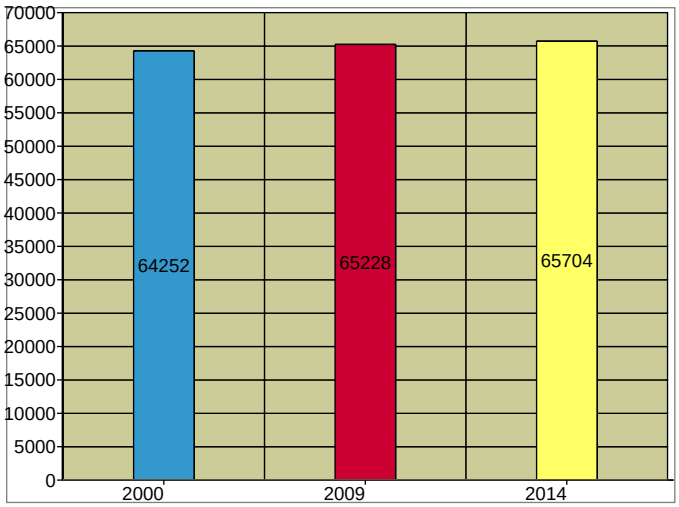

2009 Households by Income

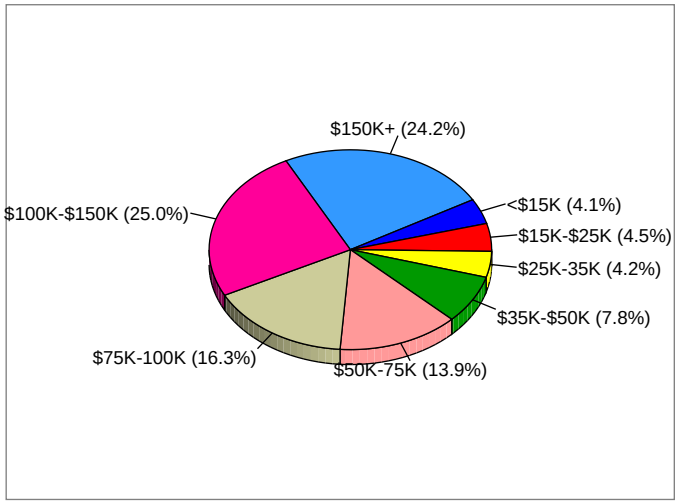

2009 Population by Age

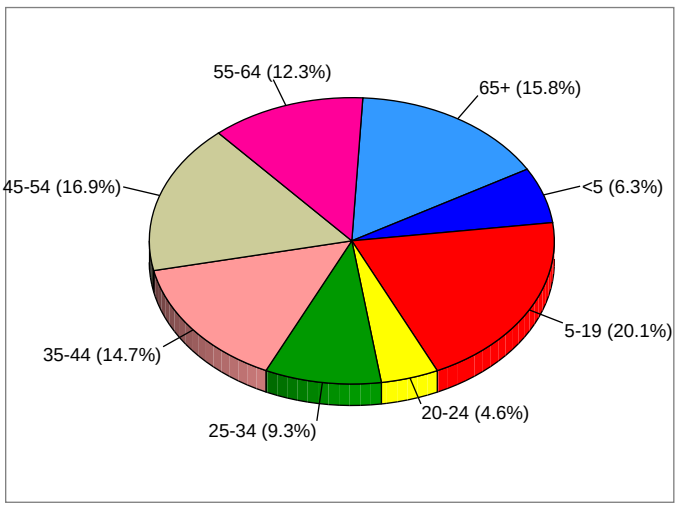

2009 Owner Occupied HUs by Value

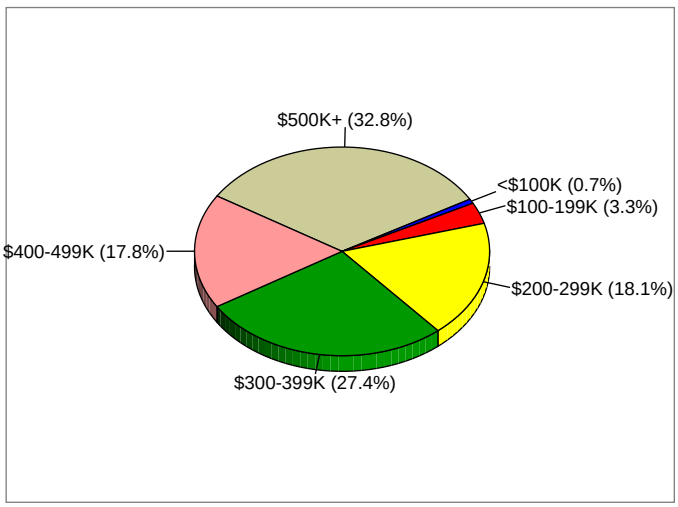

2009 Employed 16+ by Occupation

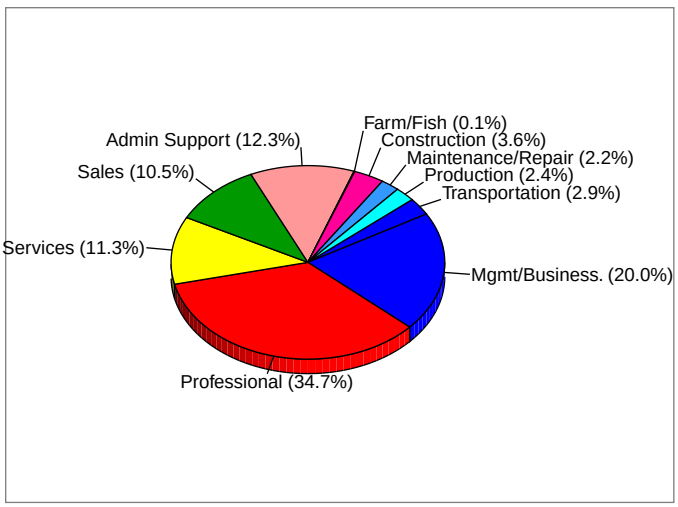

2009 Population by Race

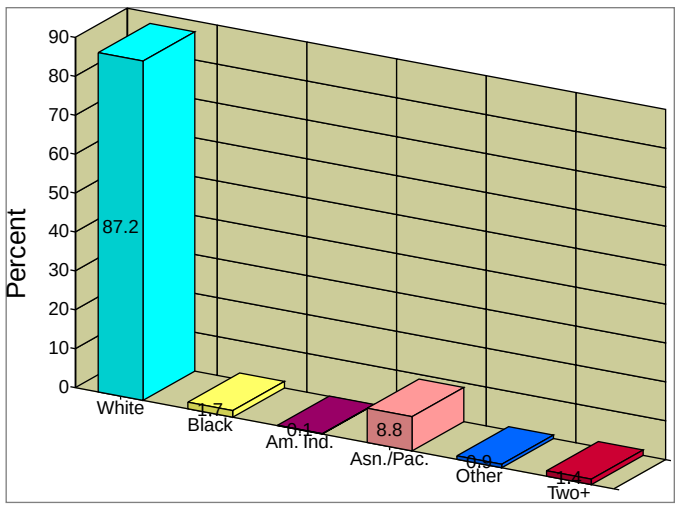

2009 Percent Hispanic Origin: 2.5%

Source: U.S. Bureau of the Census, 2000 Census of Population and Housing. ESRI forecasts for 2009 and 2014.