Demographic and Income Profile

Training Boston

Lat: 39.760000, Lon: -98.500...

Latitude: 39.76
Longitude: -98.5
Radius: 1 Miles

Site Type: Ring

Summary	2000	2009	2014
Population	0	0	0
Households	0	0	0
Families	0	0	0
Average Household Size	0.00	0.00	0.00
Owner Occupied HUs	0	0	0
Renter Occupied HUs	0	0	0
Median Age	0.0	0.0	0.0

Trends: 2009-2014 Annual Rate	Area	State	National
Population	0%	0.50%	0.91%
Households	0%	0.54%	0.94%
Families	0%	0.44%	0.74%
Owner HHs	0%	0.41%	1.19%
Median Household Income	0%	0.82%	0.80%

	2000		2009		2014	
Households by Income	**Number**	**Percent**	**Number**	**Percent**	**Number**	**Percent**
< $15,000	0	0.0%	0	0.0%	0	0.0%
$15,000 - $24,999	0	0.0%	0	0.0%	0	0.0%
$25,000 - $34,999	0	0.0%	0	0.0%	0	0.0%
$35,000 - $49,999	0	0.0%	0	0.0%	0	0.0%
$50,000 - $74,999	0	0.0%	0	0.0%	0	0.0%
$75,000 - $99,999	0	0.0%	0	0.0%	0	0.0%
$100,000 - $149,999	0	0.0%	0	0.0%	0	0.0%
$150,000 - $199,000	0	0.0%	0	0.0%	0	0.0%
$200,000+	0	0.0%	0	0.0%	0	0.0%
Median Household Income	$0		$0		$0	
Average Household Income	$0		$0		$0	
Per Capita Income	$0		$0		$0	

	2000		2009		2014	
Population by Age	**Number**	**Percent**	**Number**	**Percent**	**Number**	**Percent**
0 - 4	0	0.0%	0	0.0%	0	0.0%
5 - 9	0	0.0%	0	0.0%	0	0.0%
10 - 14	0	0.0%	0	0.0%	0	0.0%
15 - 19	0	0.0%	0	0.0%	0	0.0%
20 - 24	0	0.0%	0	0.0%	0	0.0%
25 - 34	0	0.0%	0	0.0%	0	0.0%
35 - 44	0	0.0%	0	0.0%	0	0.0%
45 - 54	0	0.0%	0	0.0%	0	0.0%
55 - 64	0	0.0%	0	0.0%	0	0.0%
65 - 74	0	0.0%	0	0.0%	0	0.0%
75 - 84	0	0.0%	0	0.0%	0	0.0%
85+	0	0.0%	0	0.0%	0	0.0%

	2000		2009		2014	
Race and Ethnicity	**Number**	**Percent**	**Number**	**Percent**	**Number**	**Percent**
White Alone	0	0.0%	0	0.0%	0	0.0%
Black Alone	0	0.0%	0	0.0%	0	0.0%
American Indian Alone	0	0.0%	0	0.0%	0	0.0%
Asian Alone	0	0.0%	0	0.0%	0	0.0%
Pacific Islander Alone	0	0.0%	0	0.0%	0	0.0%
Some Other Race Alone	0	0.0%	0	0.0%	0	0.0%
Two or More Races	0	0.0%	0	0.0%	0	0.0%
Hispanic Origin (Any Race)	0	0.0%	0	0.0%	0	0.0%

Data Note: Income is expressed in current dollars.

Source: U.S. Bureau of the Census, 2000 Census of Population and Housing. ESRI forecasts for 2009 and 2014.

Demographic and Income Profile

Training Boston

Lat: 39.760000, Lon: -98.500...

Latitude: 39.76
Longitude: -98.5
Radius: 1 Miles

Site Type: Ring

Trends 2009-2014

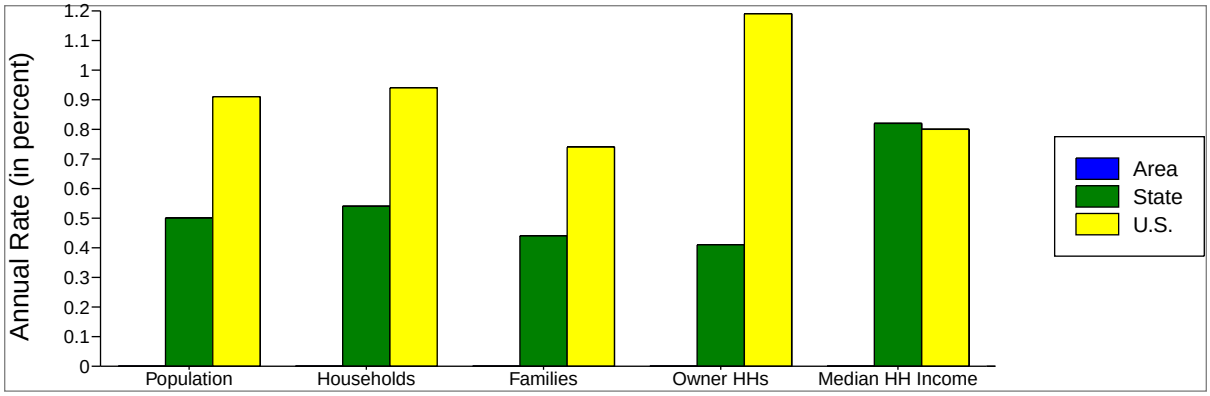

Population by Age

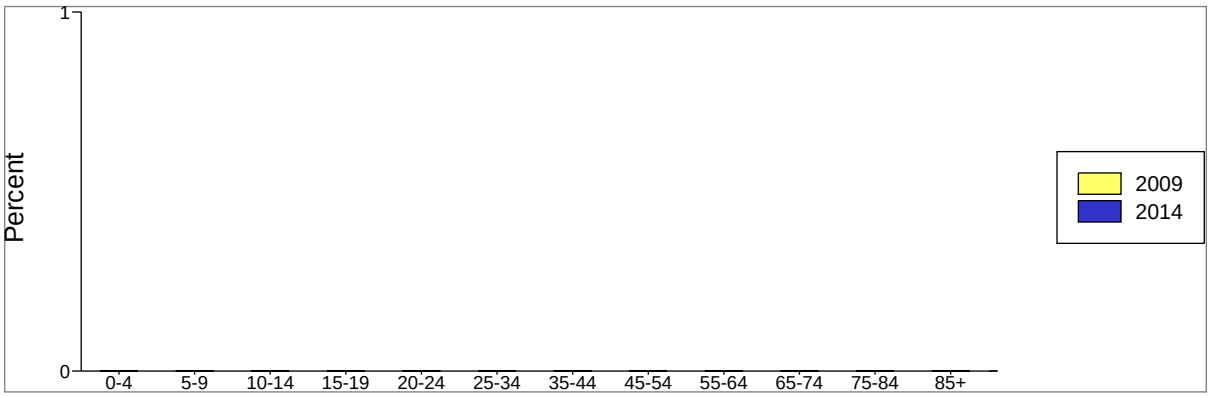

2009 Household Income

2009 Population by Race

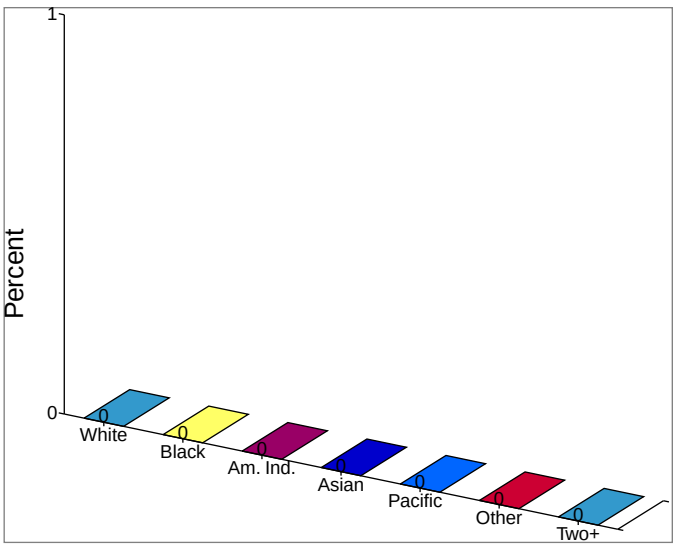

2009 Percent Hispanic Origin: 0.0%

Demographic and Income Profile

Training Boston

Lat: 39.760000, Lon: -98.500...

Latitude: 39.76
Longitude: -98.5
Radius: 3 Miles

Site Type: Ring

Summary	2000	2009	2014
Population	44	36	33
Households	17	14	13
Families	12	10	9
Average Household Size	2.59	2.57	2.54
Owner Occupied HUs	14	12	11
Renter Occupied HUs	3	2	2
Median Age	41.9	48.1	48.8

Trends: 2009-2014 Annual Rate	Area	State	National
Population	-1.73%	0.50%	0.91%
Households	-1.47%	0.54%	0.94%
Families	-2.09%	0.44%	0.74%
Owner HHs	-1.73%	0.41%	1.19%
Median Household Income	1.4%	0.82%	0.80%

	2000		2009		2014	
Households by Income	**Number**	**Percent**	**Number**	**Percent**	**Number**	**Percent**
< $15,000	2	11.1%	2	15.4%	2	14.3%
$15,000 - $24,999	4	22.2%	2	15.4%	2	14.3%
$25,000 - $34,999	3	16.7%	2	15.4%	2	14.3%
$35,000 - $49,999	4	22.2%	3	23.1%	3	21.4%
$50,000 - $74,999	3	16.7%	3	23.1%	4	28.6%
$75,000 - $99,999	1	5.6%	1	7.7%	1	7.1%
$100,000 - $149,999	1	5.6%	0	0.0%	0	0.0%
$150,000 - $199,000	0	0.0%	0	0.0%	0	0.0%
$200,000+	0	0.0%	0	0.0%	0	0.0%
Median Household Income	$35,000		$37,321		$40,000	
Average Household Income	$36,818		$49,438		$43,314	
Per Capita Income	$16,211		$19,447		$20,052	

	2000		2009		2014	
Population by Age	**Number**	**Percent**	**Number**	**Percent**	**Number**	**Percent**
0 - 4	2	4.4%	2	4.9%	2	5.1%
5 - 9	2	4.4%	2	4.9%	2	5.1%
10 - 14	4	8.9%	2	4.9%	2	5.1%
15 - 19	4	8.9%	2	4.9%	2	5.1%
20 - 24	1	2.2%	2	4.9%	2	5.1%
25 - 34	4	8.9%	4	9.8%	4	10.3%
35 - 44	8	17.8%	4	9.8%	4	10.3%
45 - 54	7	15.6%	8	19.5%	4	10.3%
55 - 64	4	8.9%	5	12.2%	7	17.9%
65 - 74	4	8.9%	4	9.8%	4	10.3%
75 - 84	3	6.7%	4	9.8%	4	10.3%
85+	2	4.4%	2	4.9%	2	5.1%

	2000		2009		2014	
Race and Ethnicity	**Number**	**Percent**	**Number**	**Percent**	**Number**	**Percent**
White Alone	43	100.0%	36	100.0%	33	100.0%
Black Alone	0	0.0%	0	0.0%	0	0.0%
American Indian Alone	0	0.0%	0	0.0%	0	0.0%
Asian Alone	0	0.0%	0	0.0%	0	0.0%
Pacific Islander Alone	0	0.0%	0	0.0%	0	0.0%
Some Other Race Alone	0	0.0%	0	0.0%	0	0.0%
Two or More Races	0	0.0%	0	0.0%	0	0.0%
Hispanic Origin (Any Race)	0	0.0%	0	0.0%	0	0.0%

Data Note: Income is expressed in current dollars.

Source: U.S. Bureau of the Census, 2000 Census of Population and Housing. ESRI forecasts for 2009 and 2014.

Lat: 39.760000, Lon: -98.500...

Latitude: 39.76
Longitude: -98.5
Radius: 3 Miles

Site Type: Ring

Trends 2009-2014

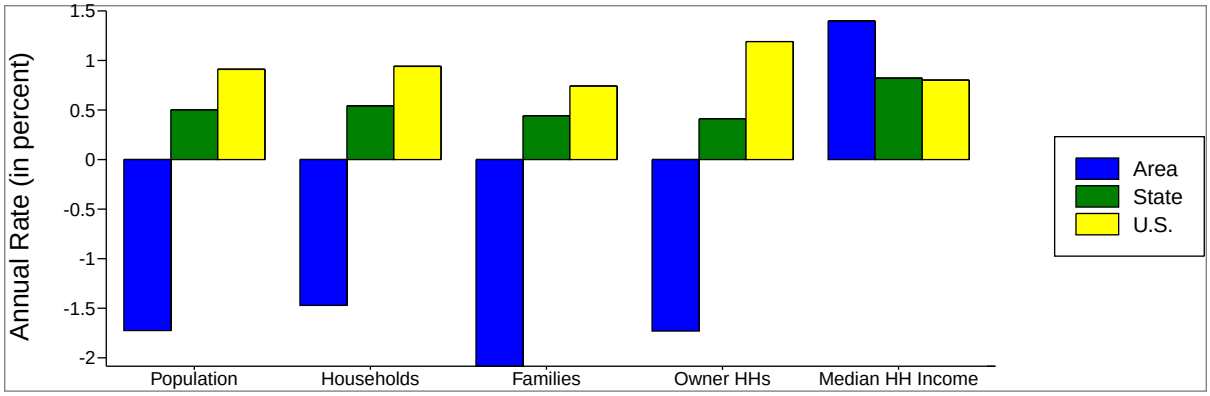

Population by Age

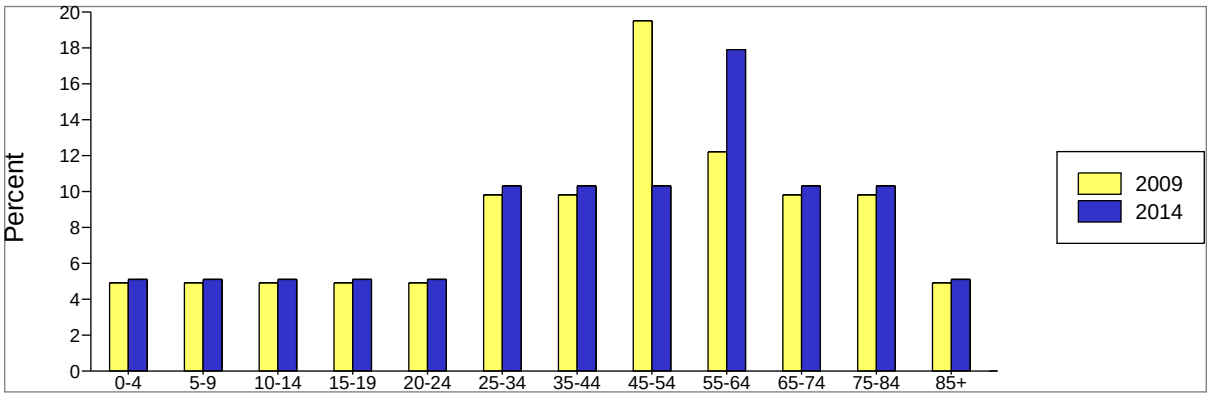

2009 Household Income

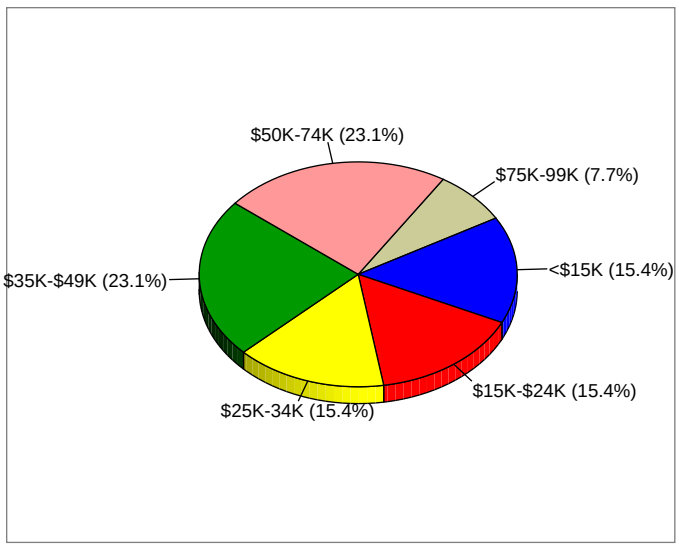

2009 Population by Race

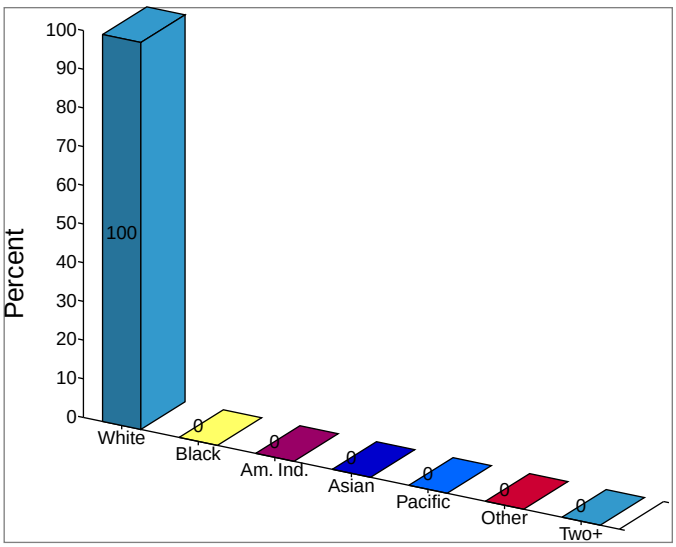

2009 Percent Hispanic Origin: 0.0%

Demographic and Income Profile

Training Boston

Lat: 39.760000, Lon: -98.500...

Latitude: 39.76
Longitude: -98.5
Radius: 5 Miles

Site Type: Ring

Summary	2000	2009	2014
Population	430	355	325
Households	205	171	158
Families	148	123	113
Average Household Size	2.09	2.07	2.05
Owner Occupied HUs	167	139	126
Renter Occupied HUs	38	33	31
Median Age	45.5	48.5	50.7

Trends: 2009-2014 Annual Rate	Area	State	National
Population	-1.75%	0.50%	0.91%
Households	-1.57%	0.54%	0.94%
Families	-1.68%	0.44%	0.74%
Owner HHs	-1.94%	0.41%	1.19%
Median Household Income	1.52%	0.82%	0.80%

	2000		2009		2014	
Households by Income	**Number**	**Percent**	**Number**	**Percent**	**Number**	**Percent**
< $15,000	39	19.6%	25	14.7%	22	14.0%
$15,000 - $24,999	46	23.1%	24	14.1%	21	13.4%
$25,000 - $34,999	33	16.6%	34	20.0%	30	19.1%
$35,000 - $49,999	42	21.1%	28	16.5%	19	12.1%
$50,000 - $74,999	32	16.1%	48	28.2%	54	34.4%
$75,000 - $99,999	5	2.5%	8	4.7%	8	5.1%
$100,000 - $149,999	2	1.0%	3	1.8%	3	1.9%
$150,000 - $199,000	0	0.0%	0	0.0%	0	0.0%
$200,000+	0	0.0%	0	0.0%	0	0.0%
Median Household Income	$29,150		$36,010		$38,833	
Average Household Income	$34,272		$40,763		$41,865	
Per Capita Income	$14,256		$17,725		$18,369	

	2000		2009		2014	
Population by Age	**Number**	**Percent**	**Number**	**Percent**	**Number**	**Percent**
0 - 4	21	4.9%	17	4.8%	15	4.6%
5 - 9	26	6.1%	19	5.4%	17	5.2%
10 - 14	29	6.8%	21	5.9%	19	5.8%
15 - 19	26	6.1%	21	5.9%	19	5.8%
20 - 24	11	2.6%	13	3.7%	12	3.7%
25 - 34	34	7.9%	27	7.6%	27	8.2%
35 - 44	64	15.0%	38	10.7%	31	9.5%
45 - 54	63	14.7%	60	16.9%	48	14.6%
55 - 64	49	11.4%	56	15.8%	59	18.0%
65 - 74	58	13.6%	37	10.5%	41	12.5%
75 - 84	38	8.9%	33	9.3%	27	8.2%
85+	9	2.1%	12	3.4%	13	4.0%

	2000		2009		2014	
Race and Ethnicity	**Number**	**Percent**	**Number**	**Percent**	**Number**	**Percent**
White Alone	425	98.6%	349	98.0%	319	97.9%
Black Alone	1	0.2%	1	0.3%	1	0.3%
American Indian Alone	1	0.2%	1	0.3%	1	0.3%
Asian Alone	0	0.0%	0	0.0%	0	0.0%
Pacific Islander Alone	0	0.0%	0	0.0%	0	0.0%
Some Other Race Alone	2	0.5%	3	0.8%	3	0.9%
Two or More Races	2	0.5%	2	0.6%	2	0.6%
Hispanic Origin (Any Race)	5	1.2%	5	1.4%	6	1.8%

Data Note: Income is expressed in current dollars.

Source: U.S. Bureau of the Census, 2000 Census of Population and Housing. ESRI forecasts for 2009 and 2014.

Lat: 39.760000, Lon: -98.500...

Latitude: 39.76
Longitude: -98.5
Radius: 5 Miles

Site Type: Ring

Trends 2009-2014

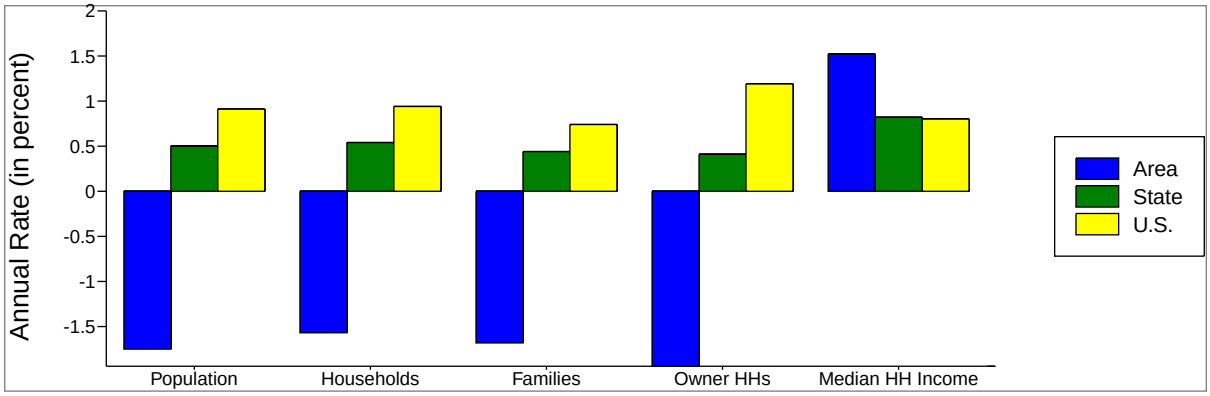

Population by Age

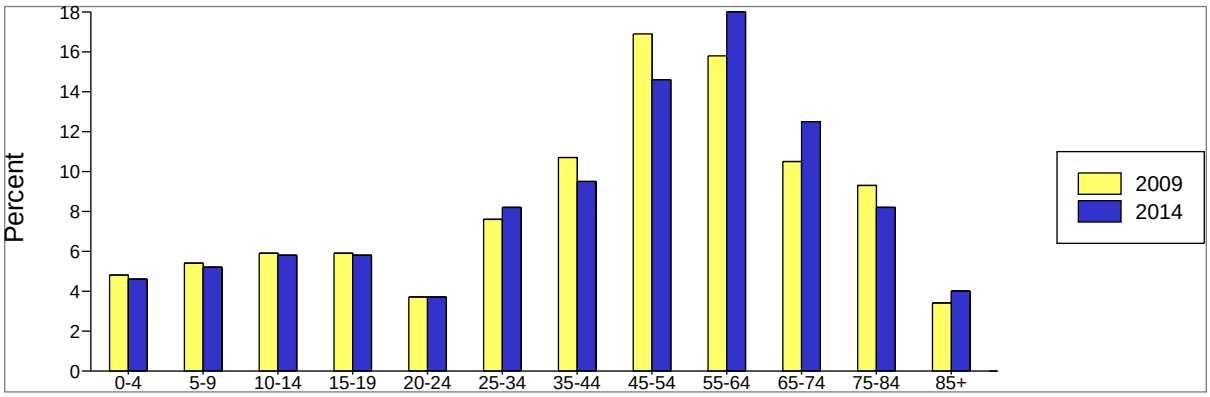

2009 Household Income

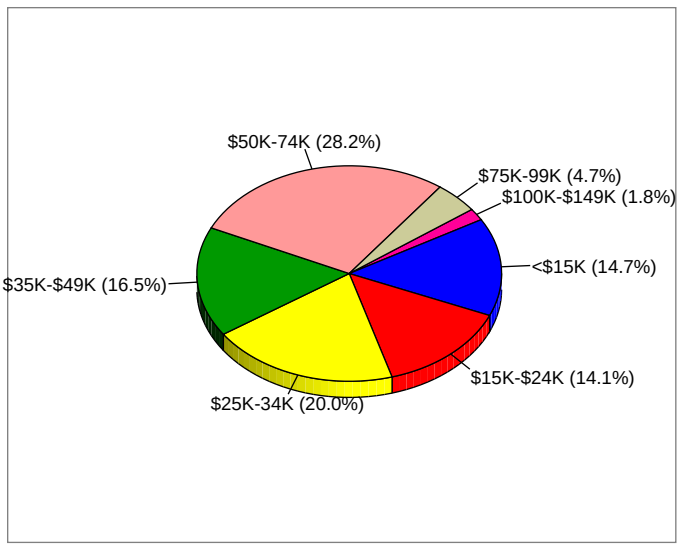

2009 Population by Race

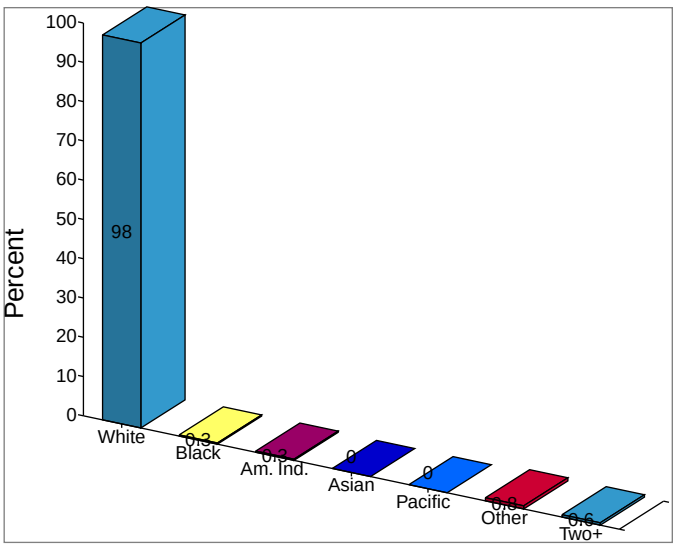

2009 Percent Hispanic Origin: 1.4%