

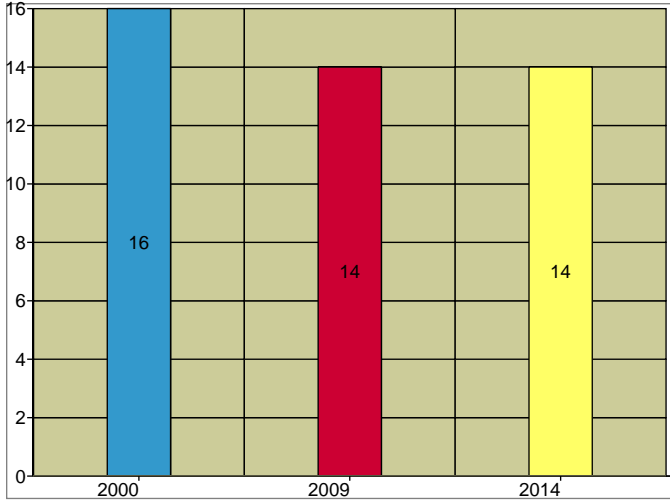


43 W 42nd
 .1 - .3 - .5
 40.754093, -73.982264

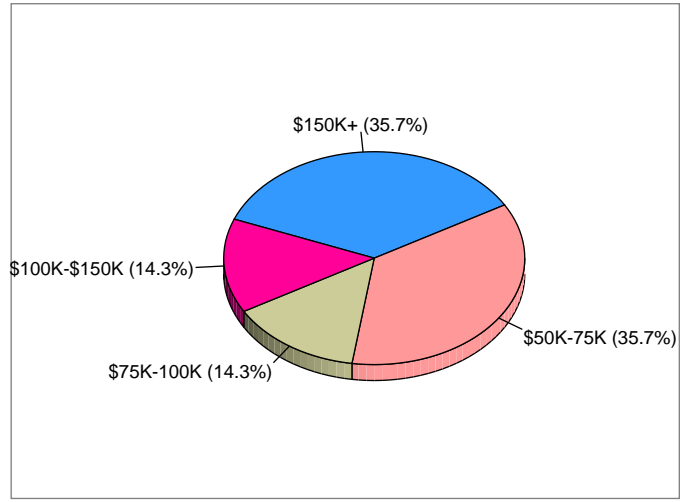
Site Type: Ring

Latitude: 40.754093
 Longitude: -73.982264
 Radius: 0.1 miles

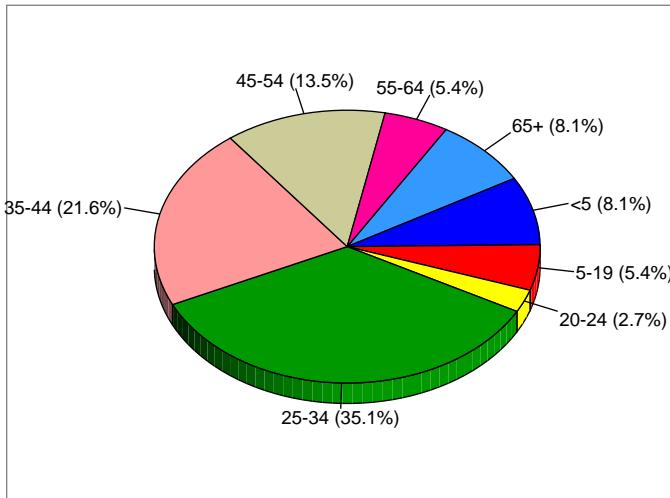
Households



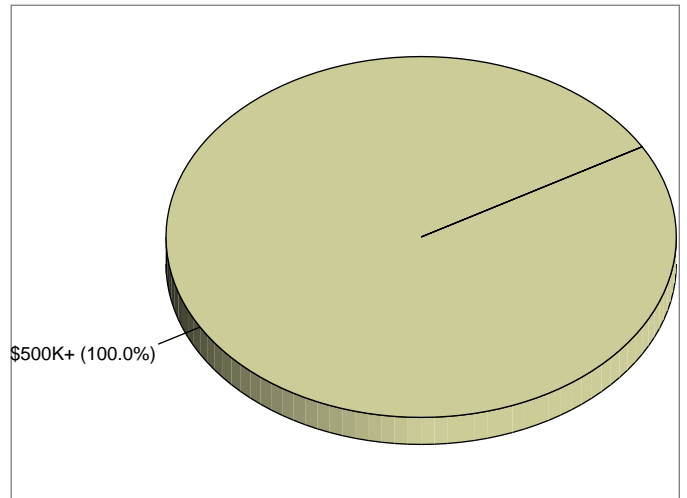
2009 Households by Income



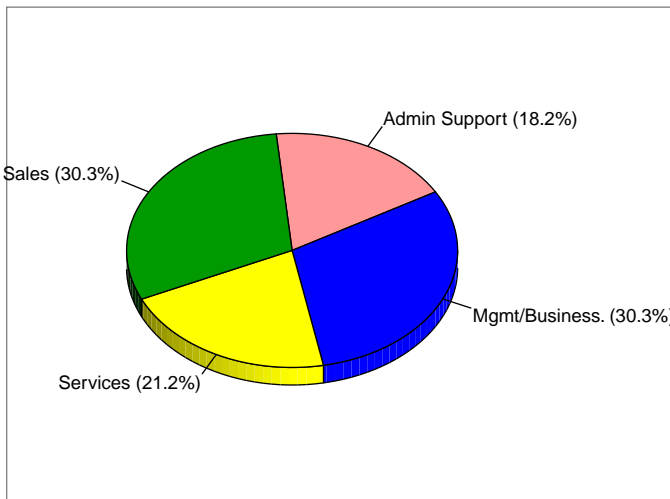
2009 Population by Age



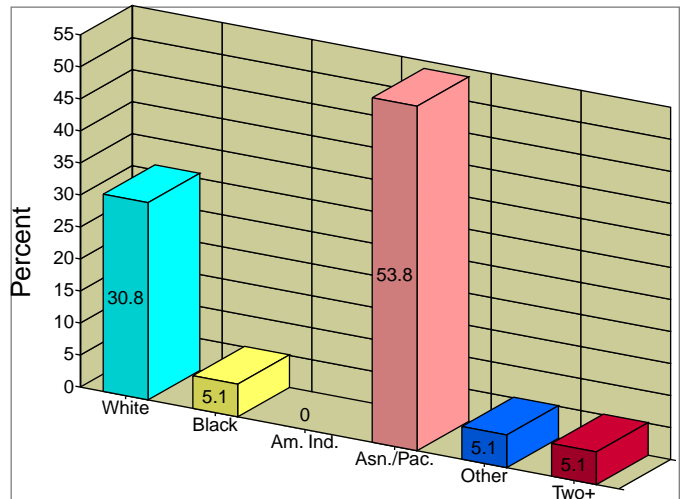
2009 Owner Occupied HUs by Value



2009 Employed 16+ by Occupation



2009 Population by Race



2009 Percent Hispanic Origin: 7.9%

Source: U.S. Bureau of the Census, 2000 Census of Population and Housing. ESRI forecasts for 2009 and 2014.

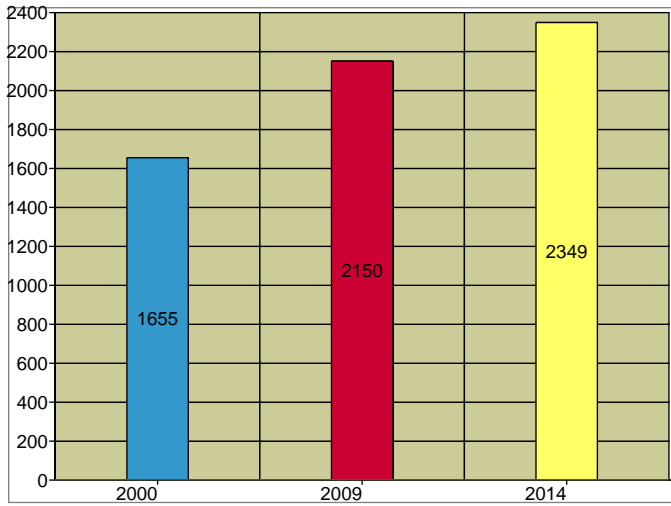


43 W 42nd
 .1 - .3 - .5
 40.754093, -73.982264

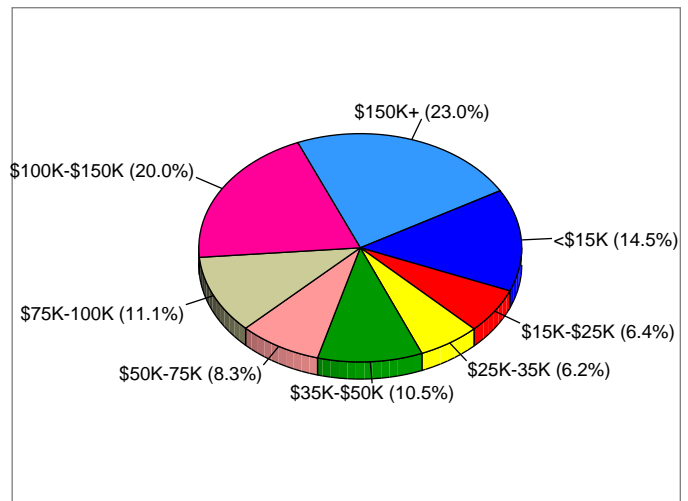
Site Type: Ring

Latitude: 40.754093
 Longitude: -73.982264
 Radius: 0.3 miles

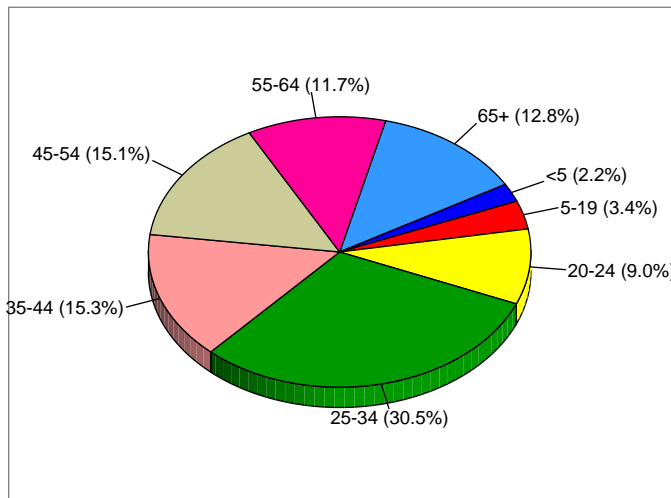
Households



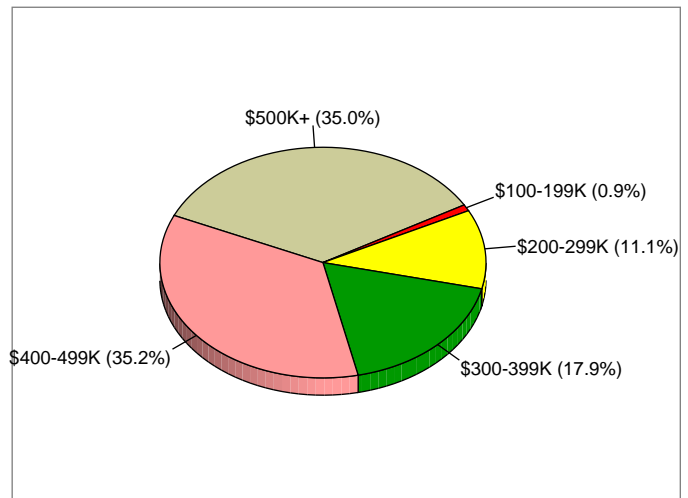
2009 Households by Income



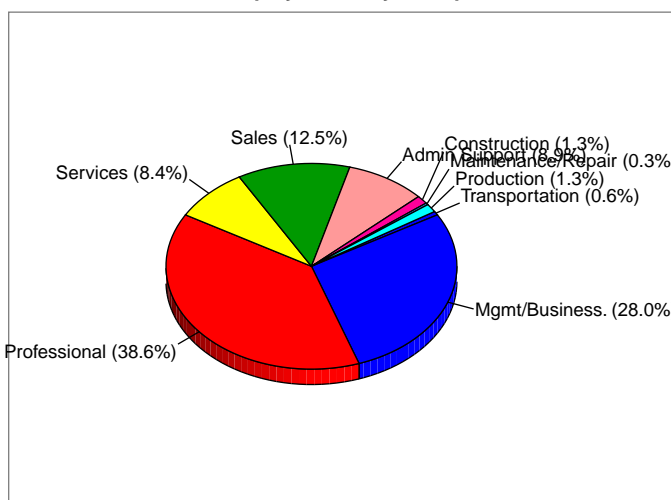
2009 Population by Age



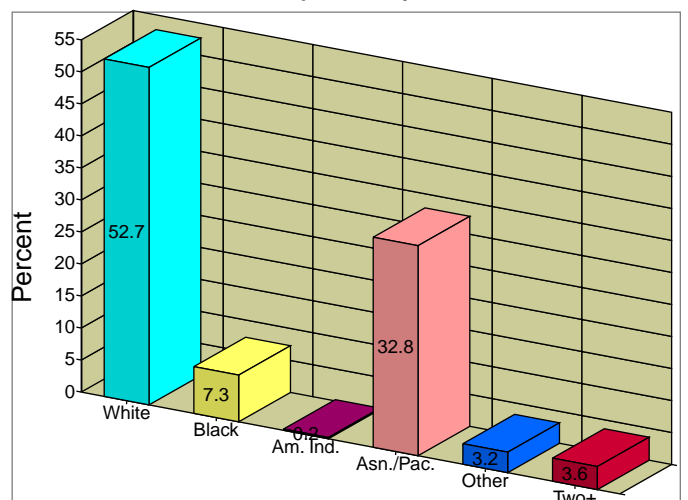
2009 Owner Occupied HUs by Value



2009 Employed 16+ by Occupation



2009 Population by Race



2009 Percent Hispanic Origin: 8.9%

Source: U.S. Bureau of the Census, 2000 Census of Population and Housing. ESRI forecasts for 2009 and 2014.

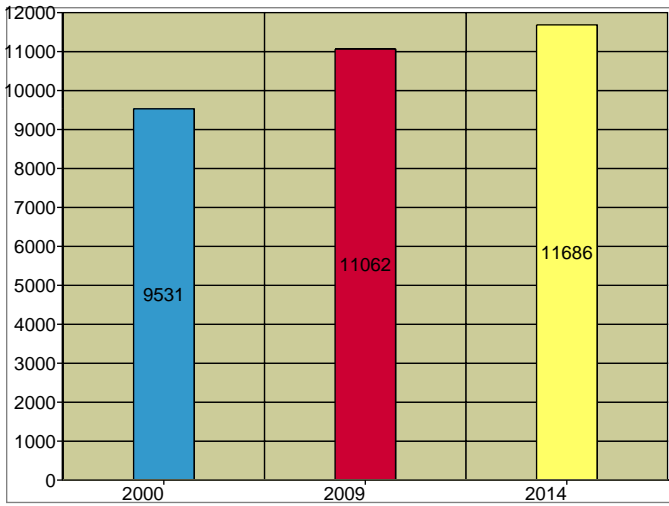


43 W 42nd
 .1 - .3 - .5
 40.754093, -73.982264

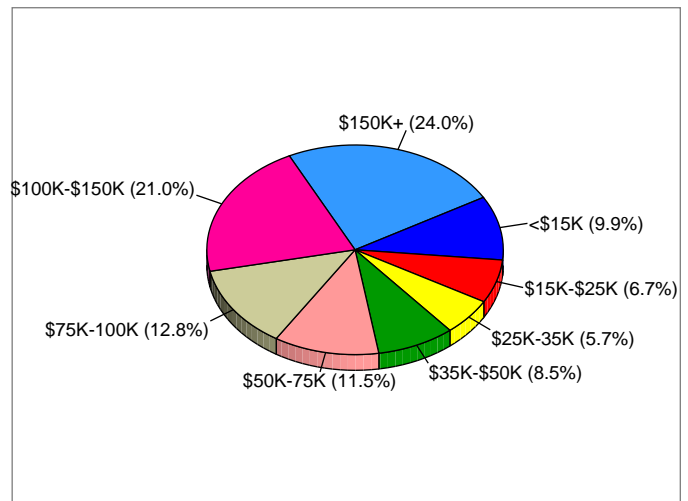
Site Type: Ring

Latitude: 40.754093
 Longitude: -73.982264
 Radius: 0.5 miles

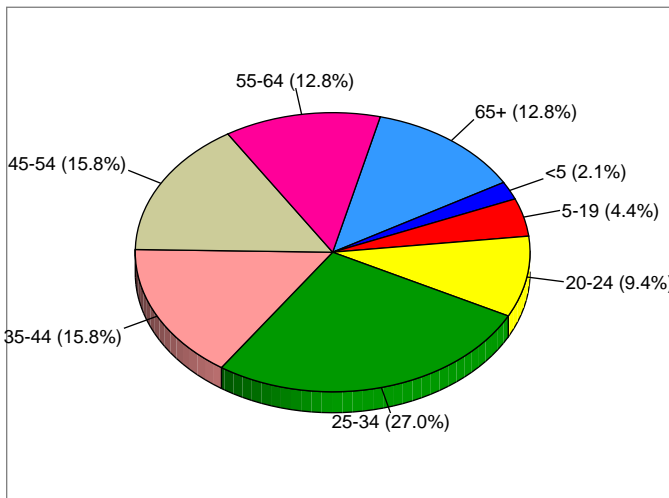
Households



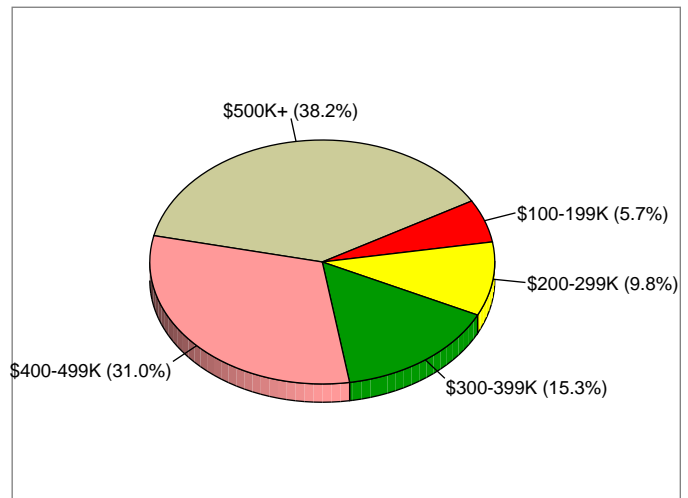
2009 Households by Income



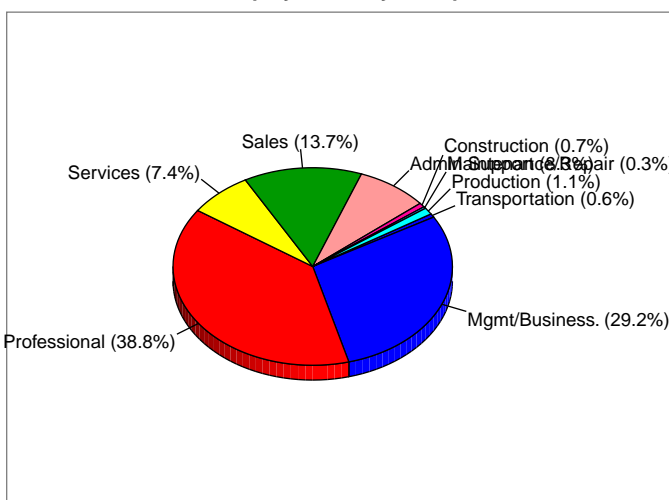
2009 Population by Age



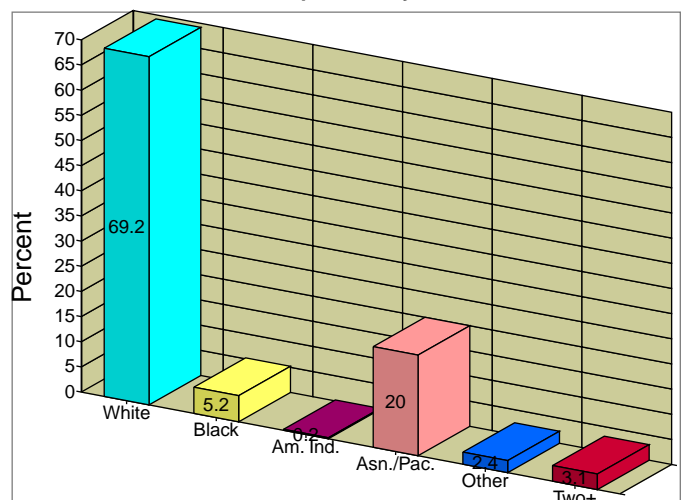
2009 Owner Occupied HUs by Value



2009 Employed 16+ by Occupation



2009 Population by Race



2009 Percent Hispanic Origin: 8.5%

Source: U.S. Bureau of the Census, 2000 Census of Population and Housing. ESRI forecasts for 2009 and 2014.