



Quarterly Demographic Profile

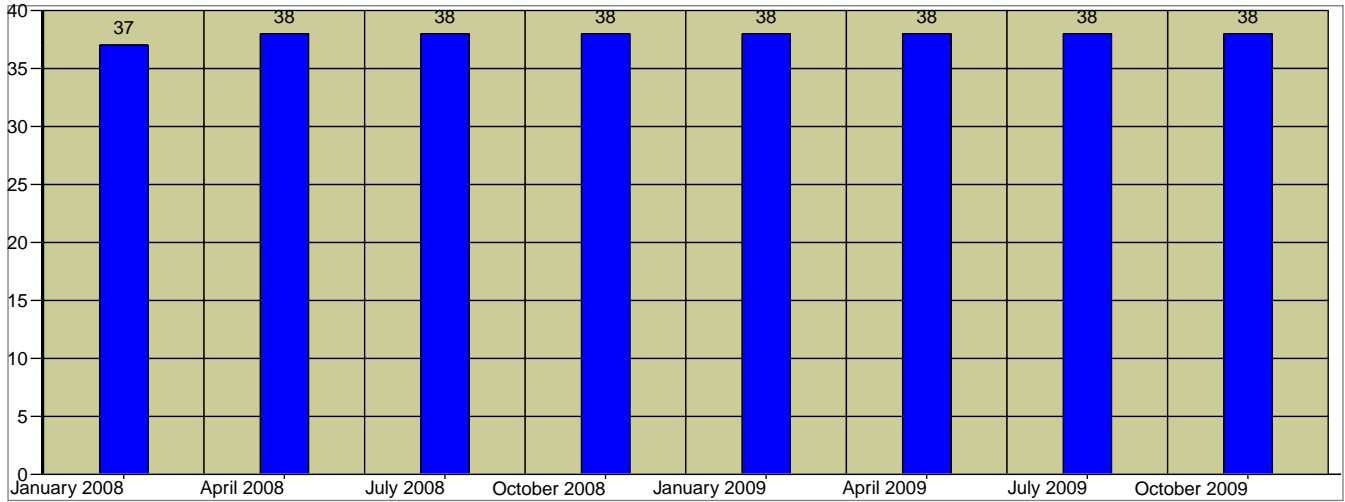
prepared by Wayne D'Amico CCIM

43 W 42nd
 .1 - .3 - .5
 40.754093, -73.982264

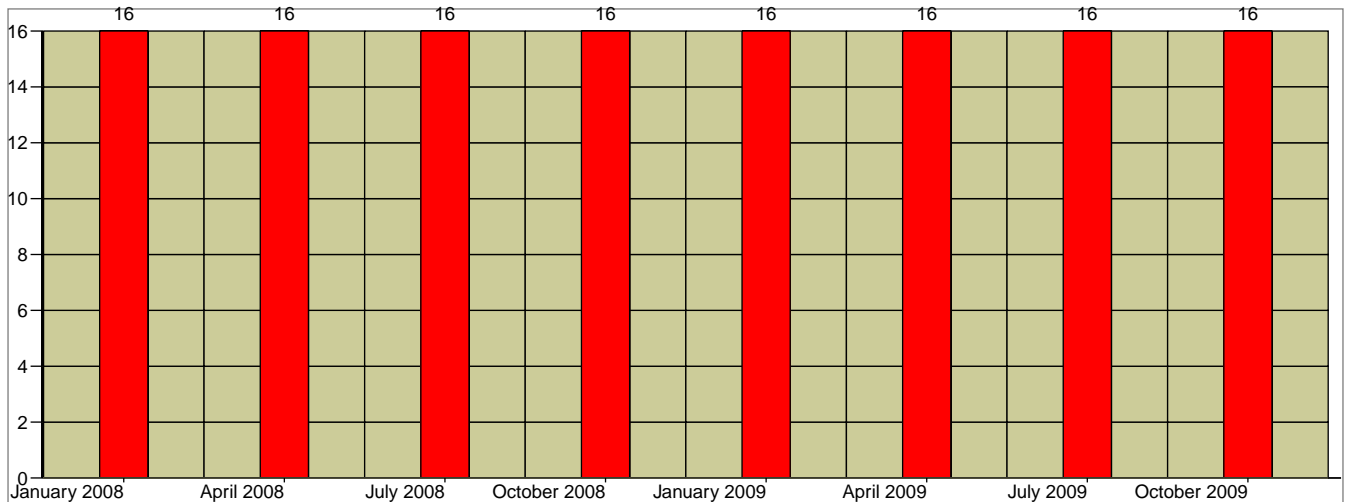
Site Type: Ring

Latitude: 40.754093
 Longitude: -73.982264
 Radius: 0.1 miles

Quarterly Population Update



Quarterly Household Update



Quarter	Population	Percent Change	Households	Percent Change
January 2008	37		16	
April 2008	38	2.7%	16	0.0%
July 2008	38	0.0%	16	0.0%
October 2008	38	0.0%	16	0.0%
January 2009	38	0.0%	16	0.0%
April 2009	38	0.0%	16	0.0%
July 2009	38	0.0%	16	0.0%
October 2009	38	0.0%	16	0.0%
January 2008 - January 2009		2.7%		0.0%
April 2008 - April 2009		0.0%		0.0%
July 2008 - July 2009		0.0%		0.0%
October 2008 - October 2009		0.0%		0.0%
January 2008 - October 2009		2.7%		0.0%

Source: ESRI



Quarterly Demographic Profile

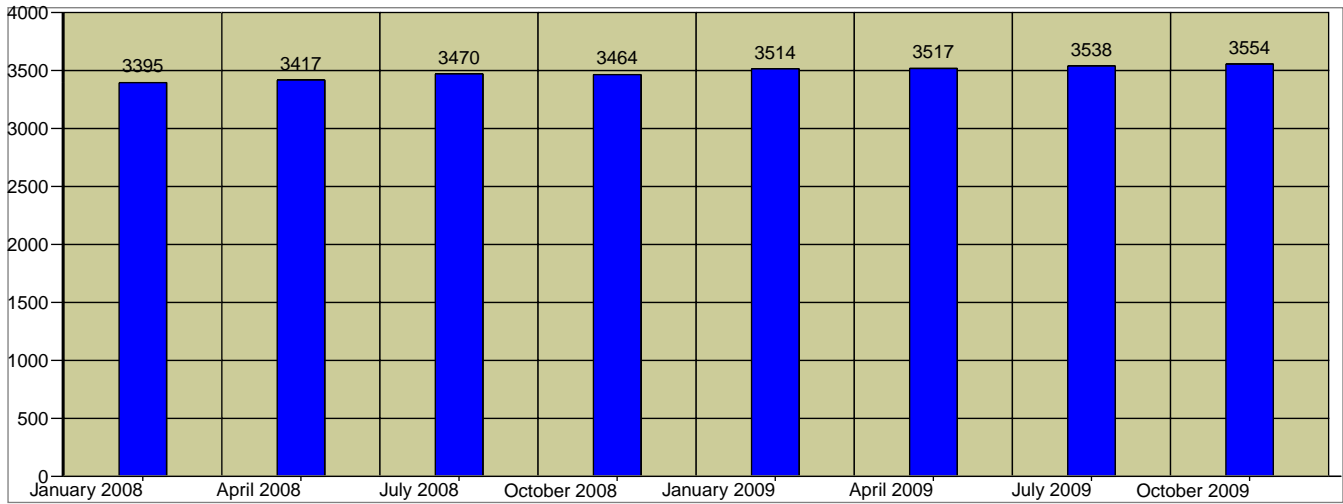
prepared by Wayne D'Amico CCIM

43 W 42nd
.1 - .3 - .5
40.754093, -73.982264

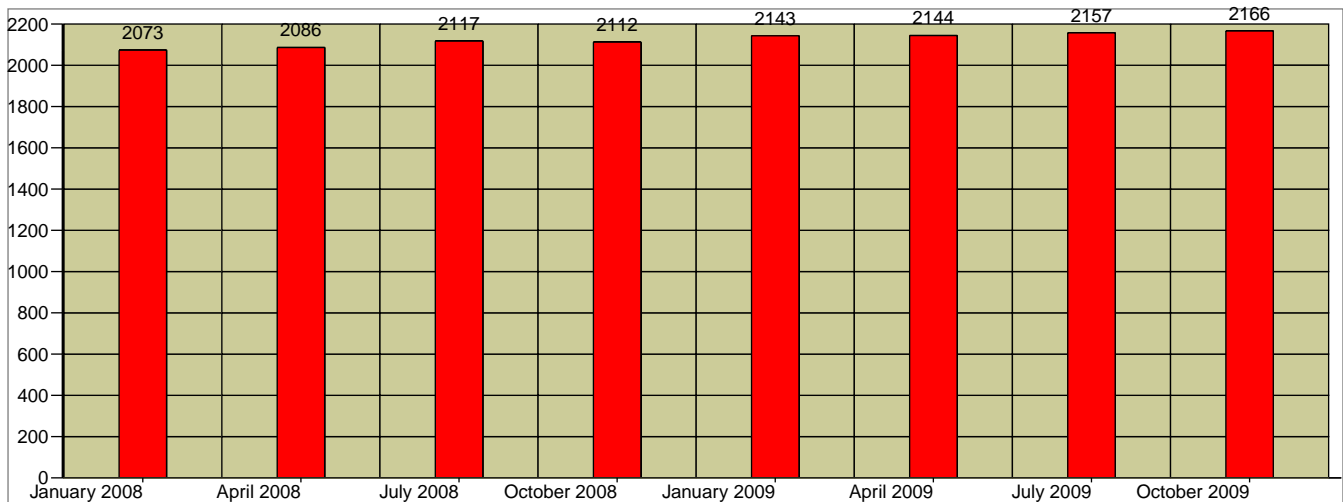
Site Type: Ring

Latitude: 40.754093
Longitude: -73.982264
Radius: 0.3 miles

Quarterly Population Update



Quarterly Household Update



Quarter	Population	Percent Change	Households	Percent Change
January 2008	3,395		2,073	
April 2008	3,417	0.6%	2,086	0.6%
July 2008	3,470	1.6%	2,117	1.5%
October 2008	3,464	-0.2%	2,112	-0.2%
January 2009	3,514	1.4%	2,143	1.5%
April 2009	3,517	0.1%	2,144	0.0%
July 2009	3,538	0.6%	2,157	0.6%
October 2009	3,554	0.5%	2,166	0.4%
January 2008 - January 2009		3.5%		3.4%
April 2008 - April 2009		2.9%		2.8%
July 2008 - July 2009		2.0%		1.9%
October 2008 - October 2009		2.6%		2.6%
January 2008 - October 2009		4.7%		4.5%

Source: ESRI



Quarterly Demographic Profile

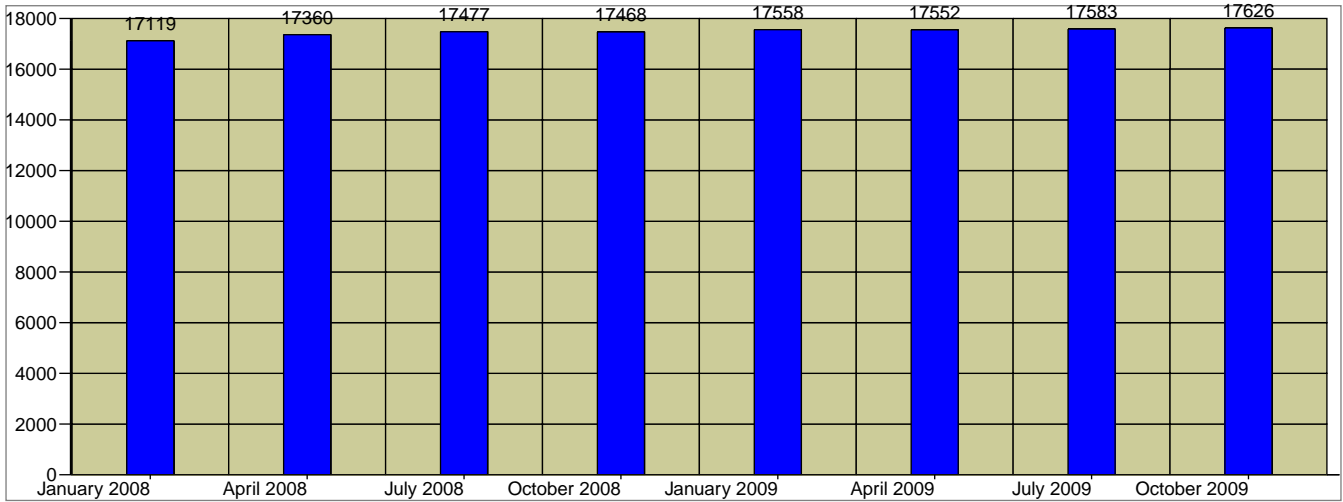
prepared by Wayne D'Amico CCIM

43 W 42nd
 .1 - .3 - .5
 40.754093, -73.982264

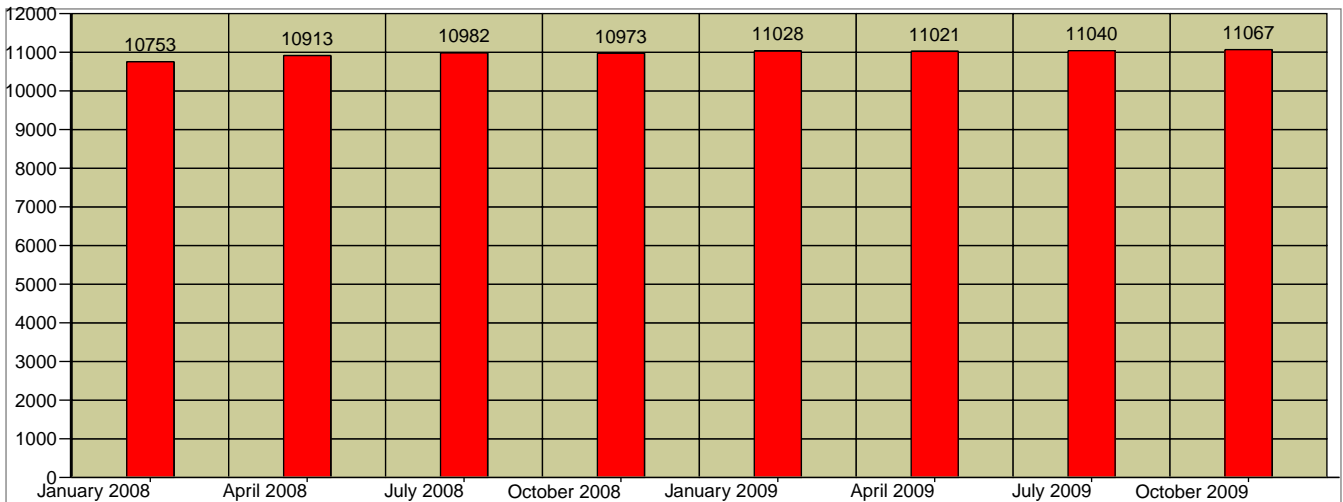
Site Type: Ring

Latitude: 40.754093
 Longitude: -73.982264
 Radius: 0.5 miles

Quarterly Population Update



Quarterly Household Update



Quarter	Population	Percent Change	Households	Percent Change
January 2008	17,119		10,753	
April 2008	17,360	1.4%	10,913	1.5%
July 2008	17,477	0.7%	10,982	0.6%
October 2008	17,468	-0.1%	10,973	-0.1%
January 2009	17,558	0.5%	11,028	0.5%
April 2009	17,552	0.0%	11,021	-0.1%
July 2009	17,583	0.2%	11,040	0.2%
October 2009	17,626	0.3%	11,067	0.2%
January 2008 - January 2009		2.6%		2.6%
April 2008 - April 2009		1.1%		1.0%
July 2008 - July 2009		0.6%		0.5%
October 2008 - October 2009		0.9%		0.9%
January 2008 - October 2009		3.0%		2.9%

Source: ESRI